

DEMOGRAPHIC SUMMARY

St Rose Pkwy & Amigo St, Henderson, Nevada, 89052

Ring: 1 mile radius



KEY FACTS

16,353

Population



6,067

Households

35.3

Median Age

\$59,249

Median Disposable Income

EDUCATION

8%

No High School Diploma



23%

High School Graduate



38%

Some College



31%

Bachelor's/Grad/Prof Degree

INCOME



\$76,402

Median Household Income



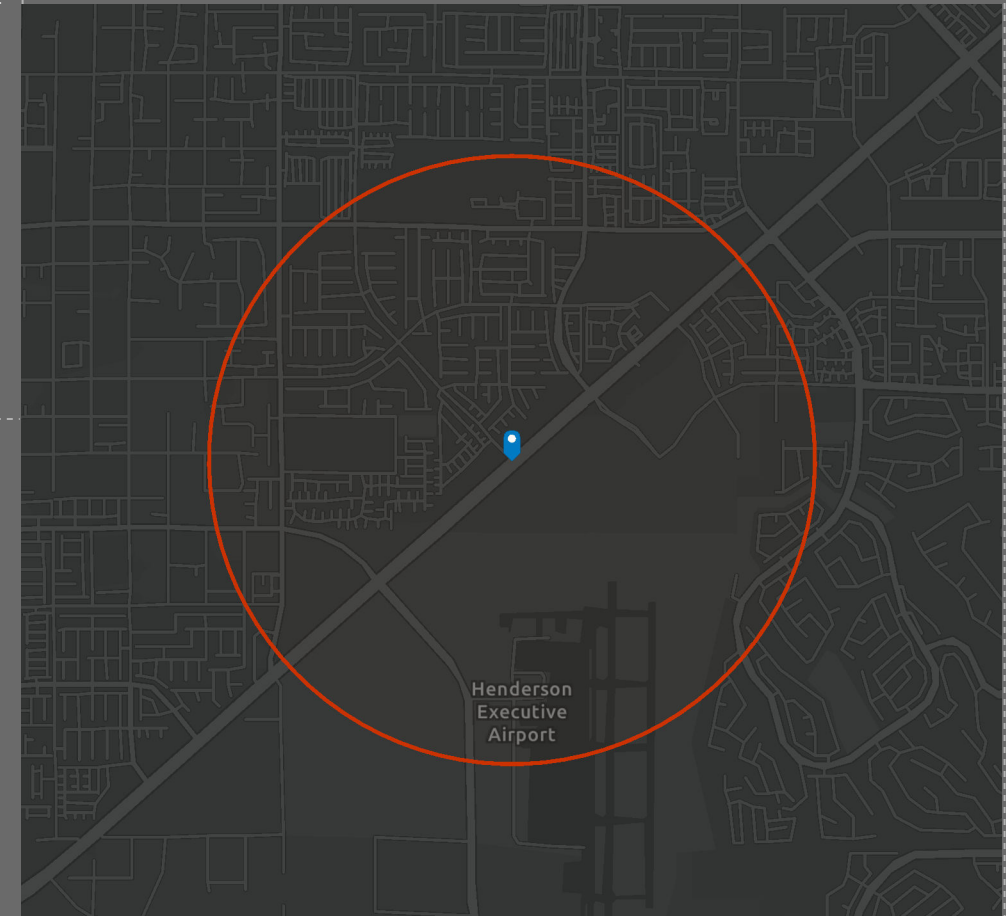
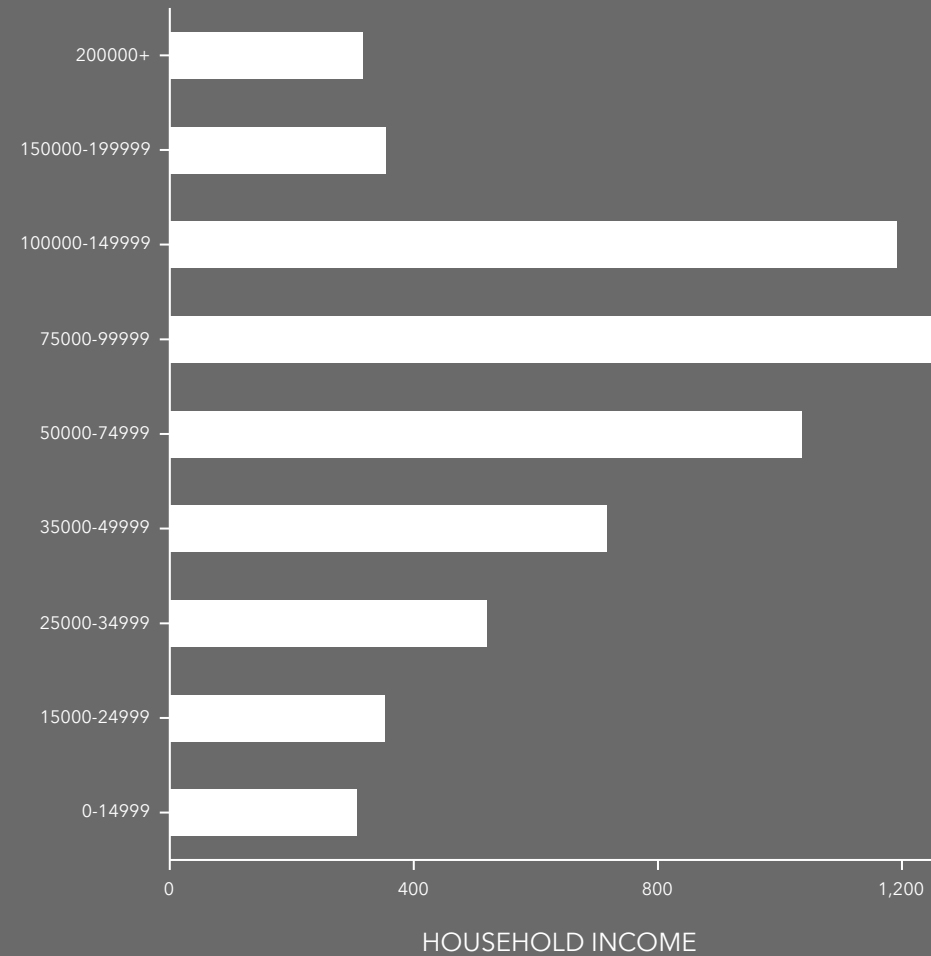
\$31,654

Per Capita Income



\$80,612

Median Net Worth



EMPLOYMENT



63%

White Collar



17%

Blue Collar



20%

Services

18.2%

Unemployment Rate

DEMOGRAPHIC SUMMARY

St Rose Pkwy & Amigo St, Henderson, Nevada, 89052

Ring: 5 mile radius

KEY FACTS

269,288

Population



105,754

Households

40.3

Median Age

\$63,432

Median Disposable Income

EDUCATION

6%

No High School Diploma



23%

High School Graduate



36%

Some College



35%

Bachelor's/Grad/Prof Degree

INCOME



\$78,172

Median Household Income



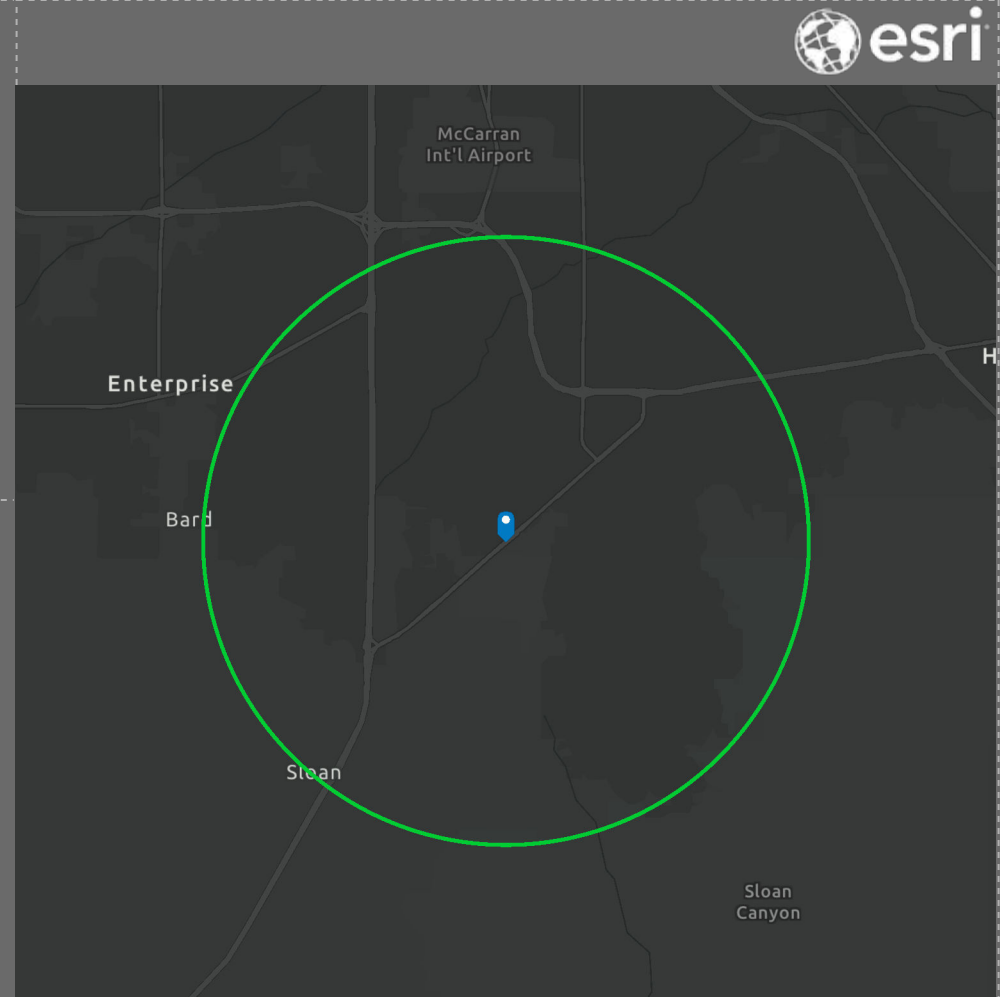
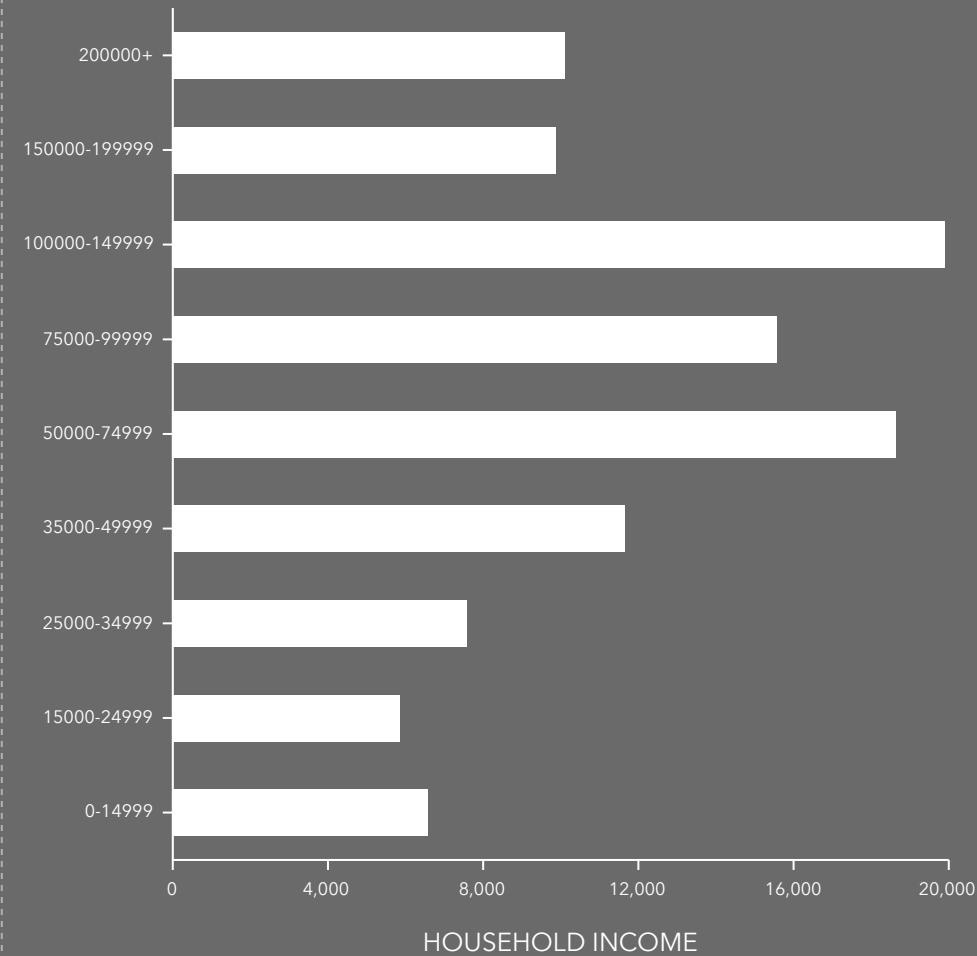
\$40,505

Per Capita Income



\$117,856

Median Net Worth



EMPLOYMENT



67%

White Collar



13%

Blue Collar



20%

Services

18.5%

Unemployment Rate

DEMOGRAPHIC SUMMARY

St Rose Pkwy & Amigo St, Henderson, Nevada, 89052

Ring: 10 mile radius



KEY FACTS

783,824

Population



305,486

Households

38.0

Median Age

\$53,201

Median Disposable Income

EDUCATION

9%

No High School Diploma



26%

High School Graduate



36%

Some College



29%

Bachelor's/Grad/Prof Degree

INCOME



\$62,694

Median Household Income



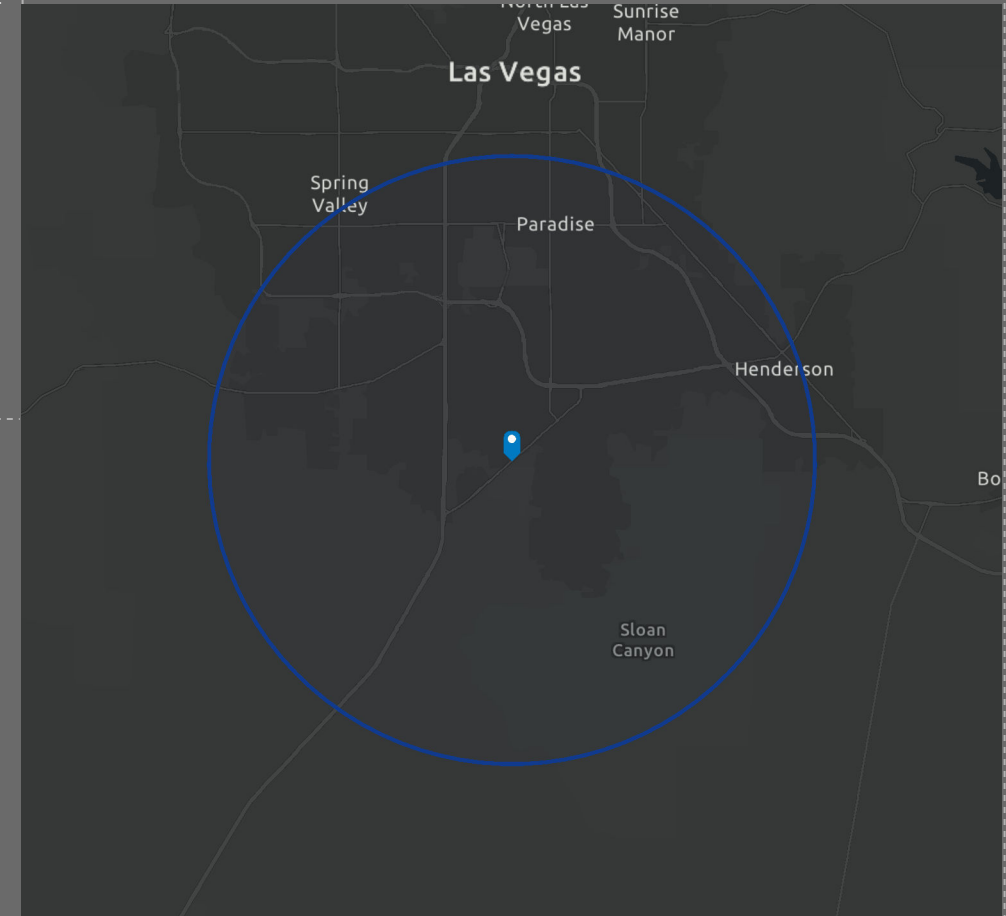
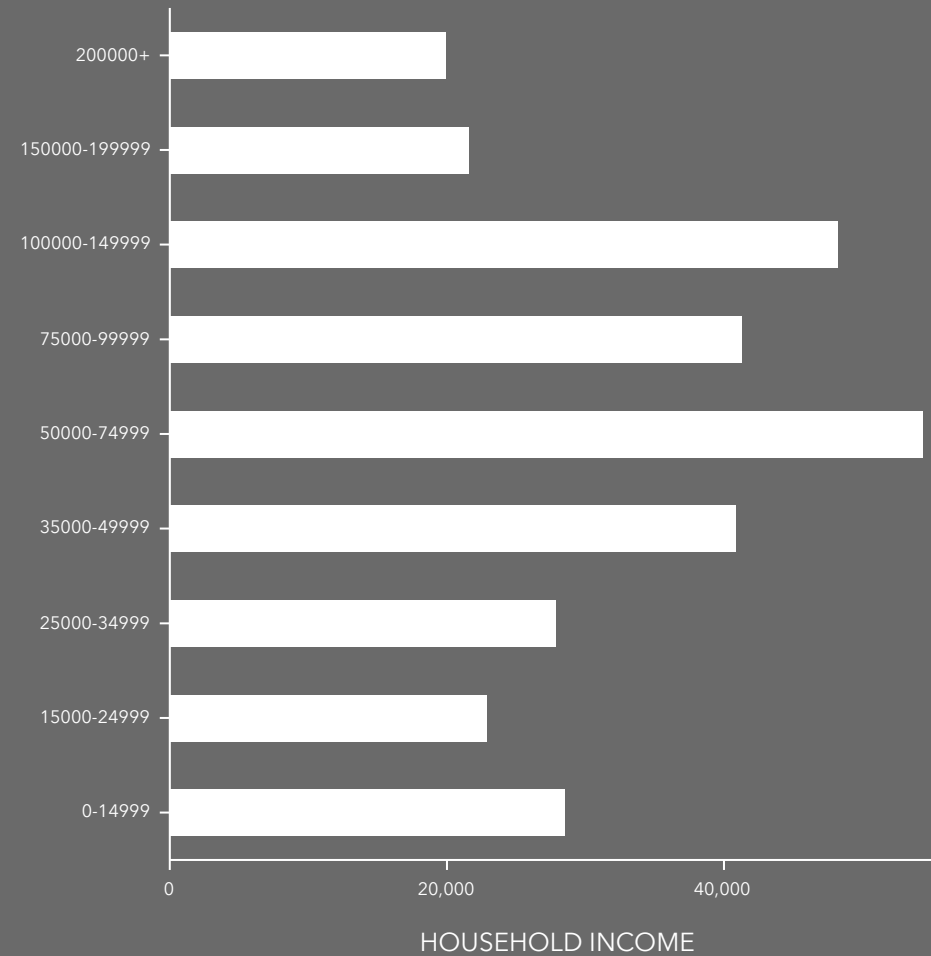
\$33,735

Per Capita Income



\$65,533

Median Net Worth



EMPLOYMENT



61%

White Collar



15%

Blue Collar



24%

Services

19.5%

Unemployment Rate